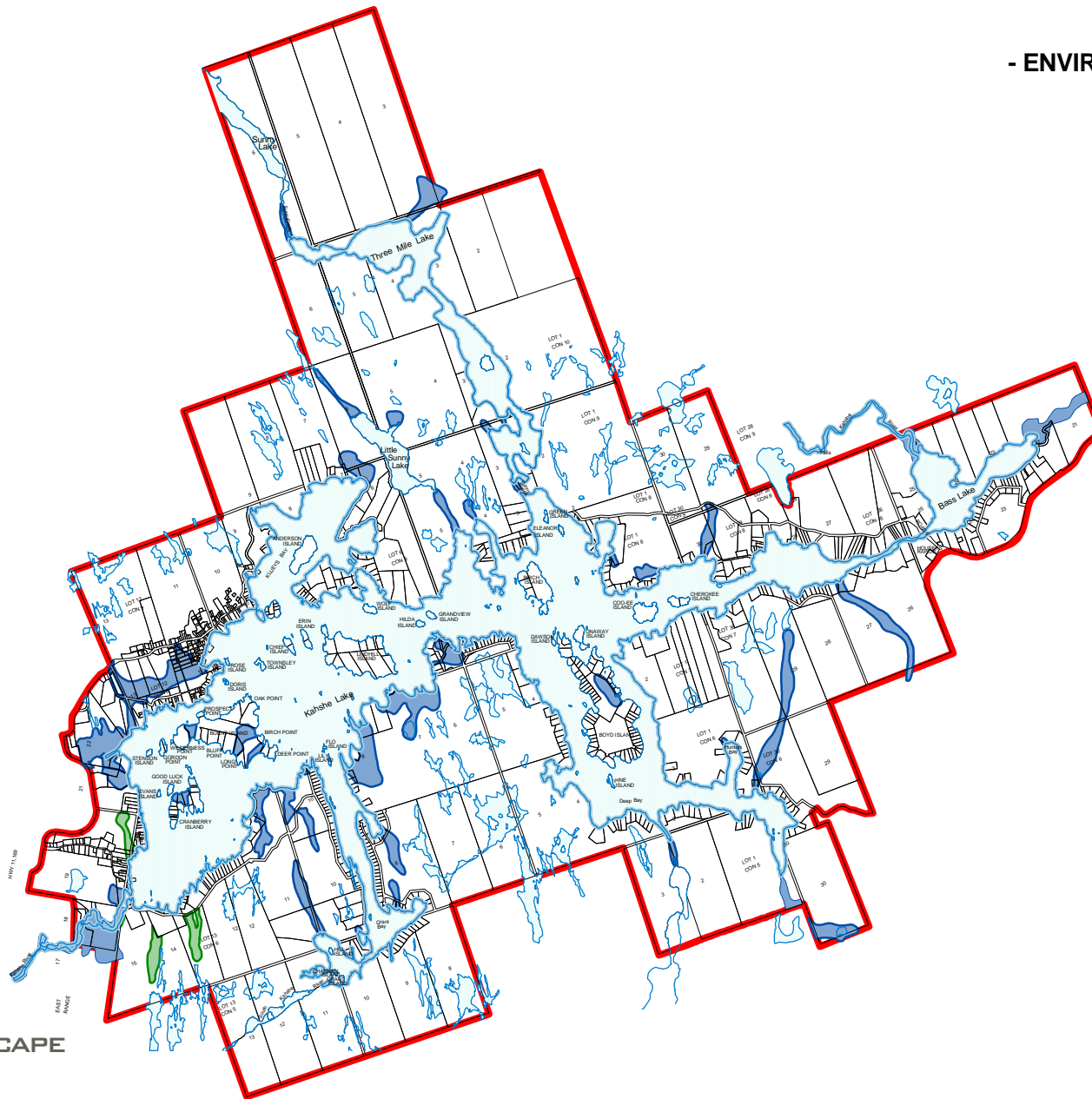






**MAP 12  
KAHSHE LAKE PLAN 2001**

**- FLOOD PLAINS -  
- ENVIRONMENTAL PROTECTION AREAS -**

Dwg: (JL) 02-May-31 Rev: 03-Mar-13  
File#63900



**Legend**

-  Flood Plains  
as defined in the Gravenhurst Zoning By-law
-  Environmental Protection Areas  
as defined in the Gravenhurst Zoning By-law
-  Lot Fabric
-  Study Area Boundary



SCALE: 1 : 60 000



Source: By-law 94-54  
Being the Comprehensive Zoning By-Law  
of the Corporation of the Town of Gravenhurst, Gravenhurst Official Plan,  
Natural Heritage Evaluation of Muskoka, 1994