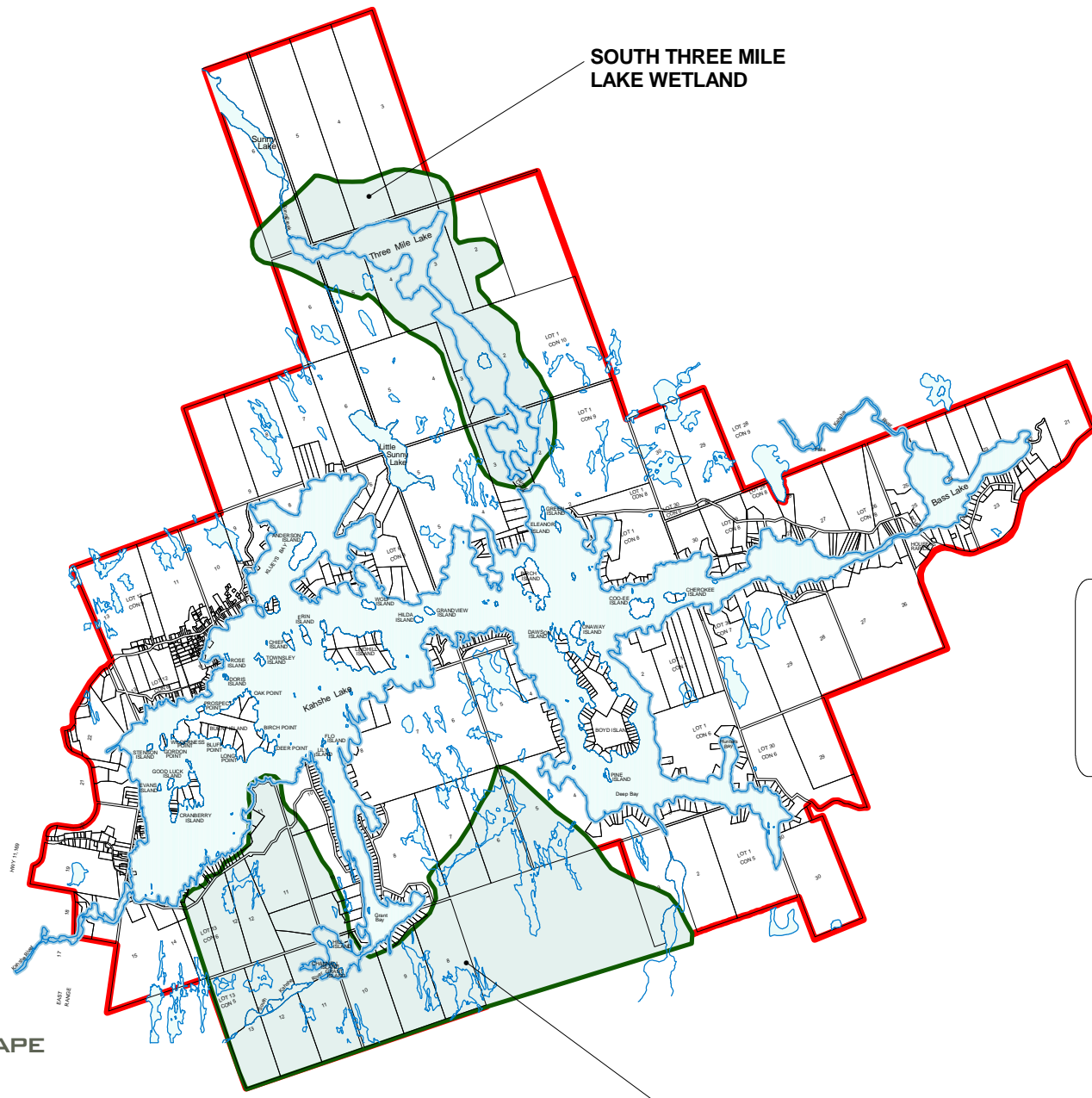


**MAP 10
KAHSHE LAKE PLAN 2001
- HERITAGE AREAS (1994) -**




Dwg: (JL) 02-May-31 Rev: 03-Mar-13
File#63900



SOUTH THREE MILE LAKE WETLAND


KAHSHE LAKE BARRENS

Legend

-  Heritage Areas (1994) as defined in the Natural Heritage Evaluation of Muskoka
-  Lot Fabric
-  Study Area Boundary



SCALE: 1 : 60 000



Source: By-law 94-54
Being the Comprehensive Zoning By-Law
of the Corporation of the Town of Gravenhurst, Gravenhurst Official Plan,
Natural Heritage Evaluation of Muskoka, 1994

Note: Natural Heritage Features are at approximate locations, may not be exact.